



ArcGIS for Land Administration


Brent Jones, PE, PLS

bjones@esri.com

Trends in Land Administration

Applying ArcGIS Technology to Meet Current Challenges

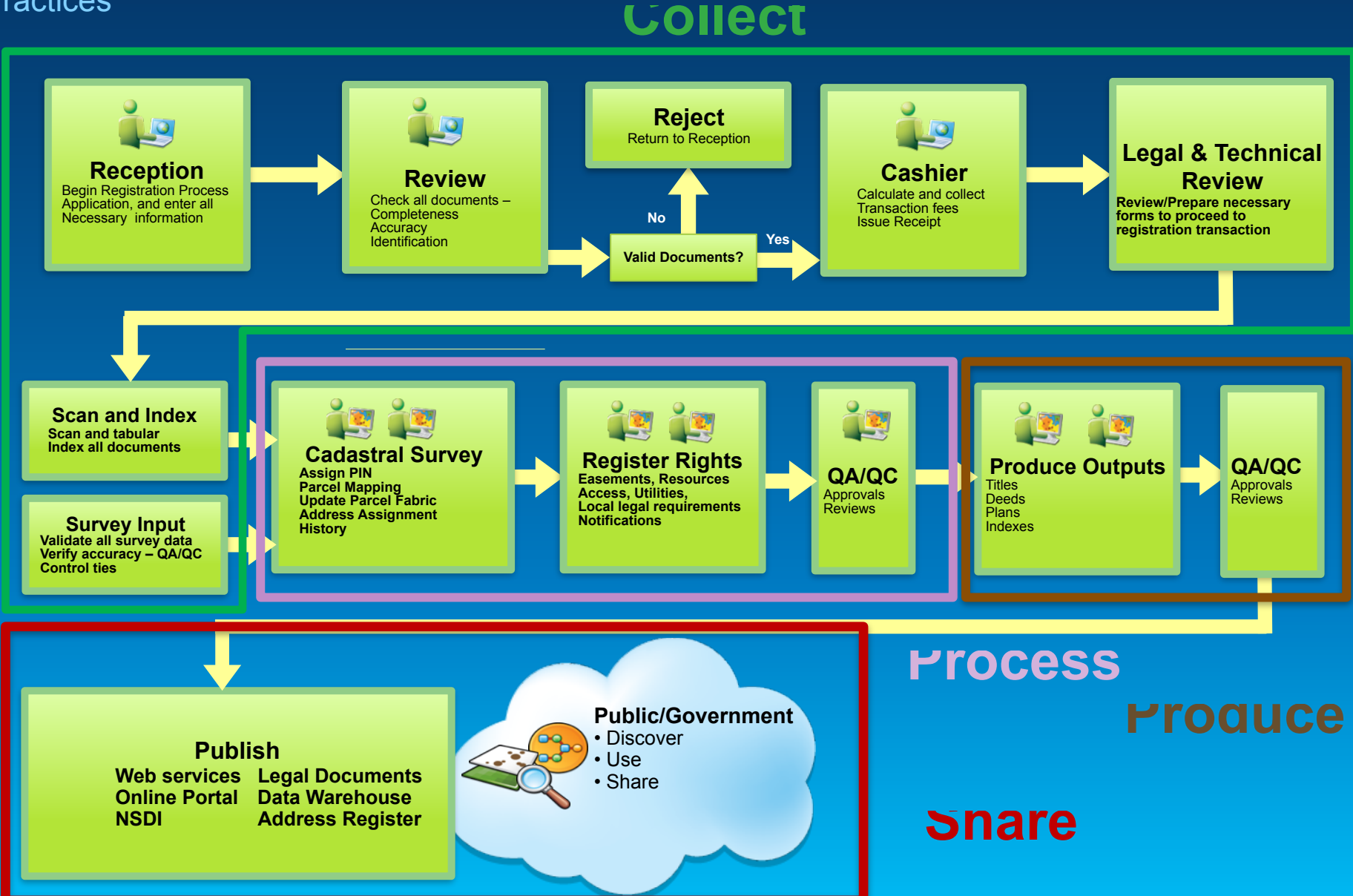
- Multipurpose
- Transparent/Accountable
- 3D/4D Applications – ownership/value
- COTS – Commercial Off-the-Shelf
- Engaged citizens
- Cloud Computing
- Online Data
- Ongoing Data Quality Improvement
- Systems Consolidation



GIS is the Platform for Cadastre and Land Records Systems....

Cadastral Process

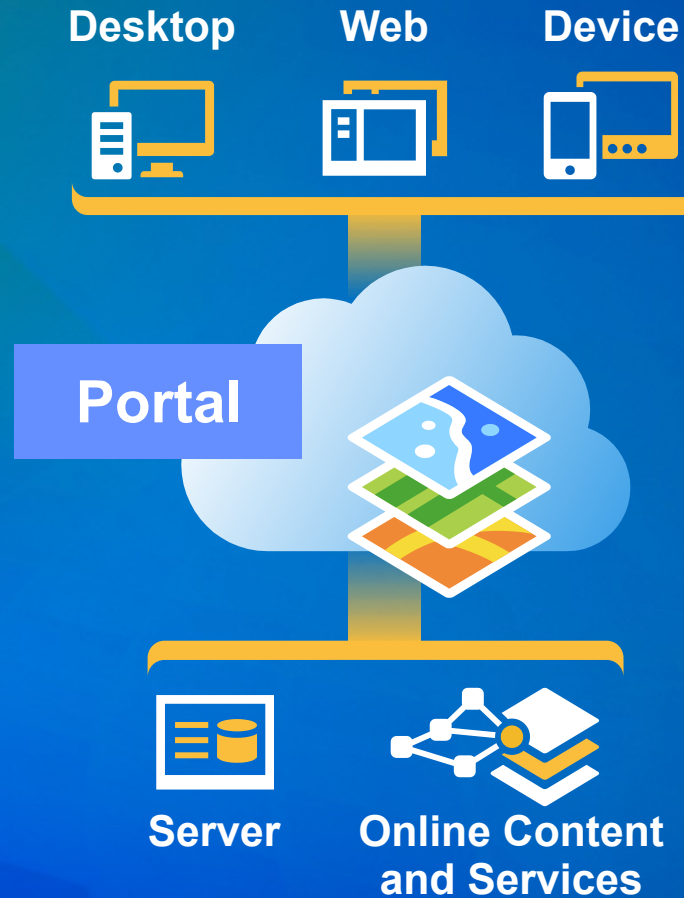
Best Practices



ArcGIS

The Platform
For Land Administration

Providing Mapping, Analysis, Data
Management, and Collaboration



Apps

Access

Services

Cadastral
Planning
Valuation
Use
Development
Management

Portugal

ArcGIS is the platform

- National Cadastre Implementation
 - One of the few European countries without a national cadastre
- LADM implementation
- Esri Business Partner Implementation
 - Novabase





GIS for Cadastral Systems

Brent Jones, PE, PLS

bjones@esri.com



Understanding our world.